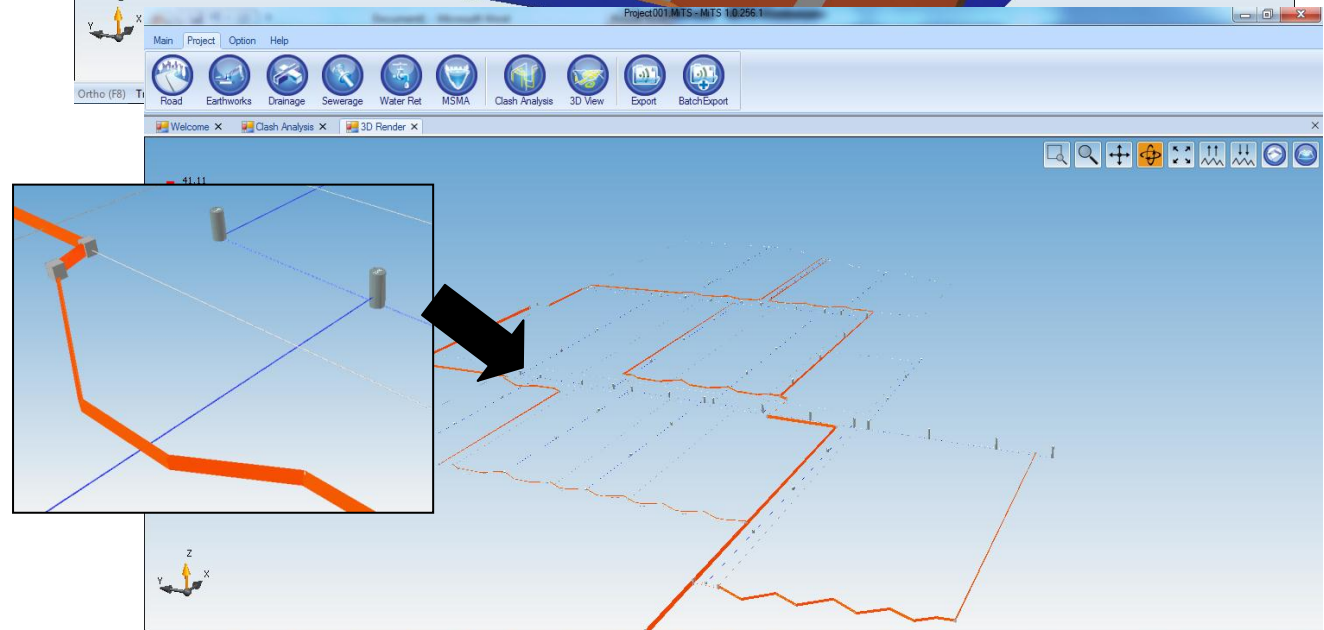
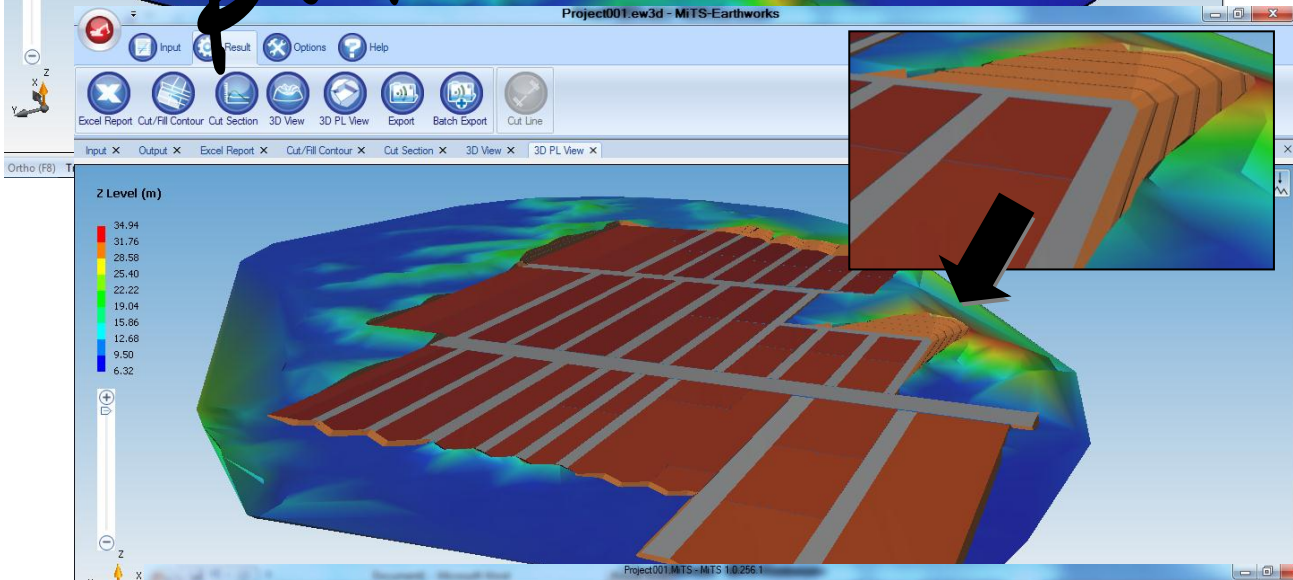
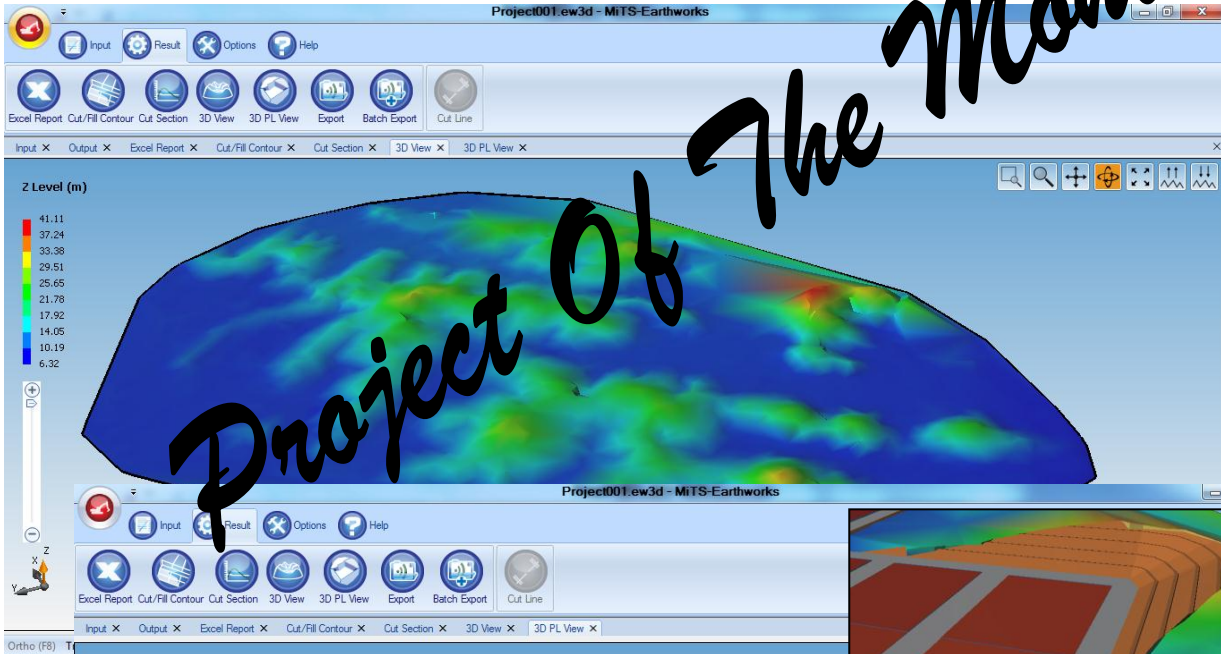


*Project Of The Month*



# Update Your Software For Free

at <http://mes100.com/mes-downloads/product-updates>

## What's New

### EW3D 2.3.381.0

- To add Cut & Fill depth in Cut Section
- To let user define the order of EL, PL, Distance, Cut & Fill Depth
- Major presentation enhancement on Cut Section
- Contours intervals & layer setting
- 3D String Lines
- To import a survey point with two separated texts
- To raise / lower platforms proposed level
- Results can be printed directly from software
- Window Select Area Element for deletion

### DraNet 2.2.289.0:

- To provide individual layer for all items in Node Mark
- Add Parallel, Extend & Map Node to Drain
- Distance increment by using keys on keyboard
- Sort mark in Spread Input
- Results can be printed directly from software
- Graphically re-locate catchment overland flow arrow
- Show Dimension only if not Iterate or Analyzed

### PondCAD 2.2.276.0:

- Pond: New feature of Pervious & Impervious Catchment
- Pond: To enable user-editable Qpeak;post for minor, major & secondary outlet storm
- OSD: To make Runoff Coefficient user editable
- Sediment Basin

### SewNet 2.2.256.0

- To provide individual layer for all items in Node Mark
- Part-full Flow design
- Add Parallel, Extend & Map Node to Pipe
- Sort mark in Spread Input
- Results can be printed directly from software

### LoopWinPlus 3.2.265.0

- To show Gradient in Longitudinal Section
- To provide individual layer for all items in Pipe Mark
- Add Parallel, Extend & Map Node to Pipe
- Sort mark in Spread Input
- Results can be printed directly from software
- Critical Node Identification



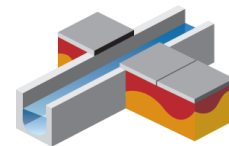
MES Infra  
Integrated  
Total  
Solution



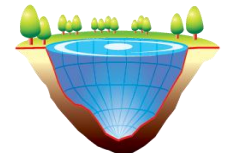
MES-Road



EW3D



DraNet



PondCAD



SewNet



LoopWin Plus